

# Explore Willow Canyon Trail Map

Page 2









There is a walk thru gate, that is well marked with a star just off the old rail bed, if you have taken the alternate route. If you have followed the trail through the bush you will have arrived at the south end of the 129 acres near the dugout.

There are cleared trails on this acreage but you do not have to keep to these trails. There are picnic tables, park benches and garbage receptacles located along the coulee rim.

No motorized vehicles are allowed and dogs must be kept on a leash. Use the trail at your own risk. There are outhouses next to the ski buildings at the bottom of Willow Canyon.

## LEGEND

-  TRAIL
-  FENCE
-  BENCHES
-  PICNIC TABLES
-  DUG OUT
-  WALK THROUGH GATE

**Donalda Ag Society Property**  
*Willow Canyon*

*Within the fenced area there is 120 acres for you to explore. You do not need to stay on the paths.*

For more information about the trail or about Donalda please contact the village office at 403-883-2345 or [communitypromotion@mailhub.ca](mailto:communitypromotion@mailhub.ca)

Provided by the County of Stettler No.6  
Cartographer: Andrew Brysiuk  
Photography 2007

Produced by Donalda & District Community Promotion

